

# Photographic Simulation Package

## Proposed Wireless Telecommunications Facility:

VT-NH-3012B Henniker NH  
Liberty Hill Road  
Henniker, NH 03242

- Balloon Test Conducted 1/27/2021
- Proposed new 150 foot AGL antenna structure

Package prepared by:

Virtual Site Simulations, LLC  
24 Salt Pond Road  
Suite C3  
South Kingstown, Rhode Island 02879

[www.VirtualSiteSimulations.com](http://www.VirtualSiteSimulations.com)  
[www.ThinkVSSFirst.com](http://www.ThinkVSSFirst.com)

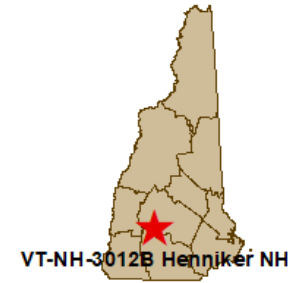
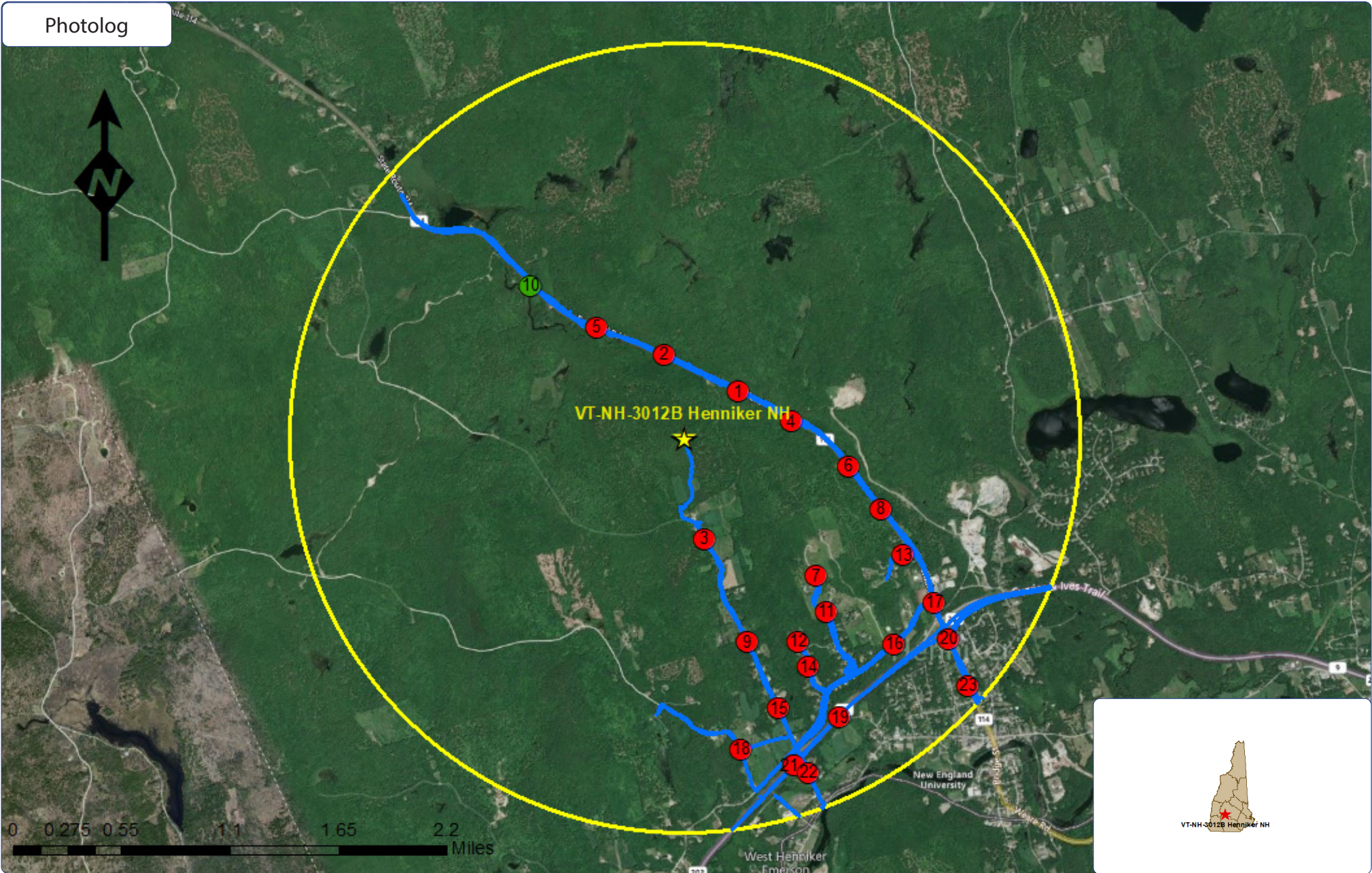


Photo Simulations are for demonstration purposes only. It should not be used in any other fashion or with any other intent. The accuracy of the resulting data is not guaranteed and is not for redistribution





**Wireless Telecommunications Facility:**

VT-NH-3012B Henniker NH  
 Liberty Hill Road  
 Henniker, NH 03242

**Legend:**

- ★ Facility Location
- 2 Mile Radius
- Reconnaissance Track Log
- ⊗ Photo location - Balloon visible - Year Round Visibility
- ⊗ Photo location - Balloon visible - Obscured Visibility
- ⊗ Photo location - Balloon NOT visible

Photo Simulations are for demonstration purposes only. It should not be used in any other fashion or with any other intent. The accuracy of the resulting data is not guaranteed and is not for redistribution





Existing

Balloon not visible from this location




Photo #	Approximate Location	Gps Coordinates		Distance to site	Orientation	Bearing to site	Visibility
1	Bradford Rd	43.20527	-71.84747	0.36 Miles	North-East	230	Not Visible

Site: VT-NH-3012B Henniker NH

Photo Simulations are for demonstration purposes only. It should not be used in any other fashion or with any other intent. The accuracy of the resulting data is not guaranteed and is not for redistribution





Existing

Balloon not visible from this location



Photo #	Approximate Location	Gps Coordinates		Distance to site	Orientation	Bearing to site	Visibility
2	Bradford Rd	43.20804	-71.85484	0.43 Miles	North	167	Not Visible

Site: VT-NH-3012B Henniker NH

Photo Simulations are for demonstration purposes only. It should not be used in any other fashion or with any other intent. The accuracy of the resulting data is not guaranteed and is not for redistribution





Existing

Balloon not visible from this location



Photo #	Approximate Location	Gps Coordinates		Distance to site	Orientation	Bearing to site	Visibility
3	Liberty Hill Rd	43.19452	-71.85107	0.52 Miles	South	350	Not Visible

Site: VT-NH-3012B Henniker NH

Photo Simulations are for demonstration purposes only. It should not be used in any other fashion or with any other intent. The accuracy of the resulting data is not guaranteed and is not for redistribution





Existing

Balloon not visible from this location




Photo #	Approximate Location	Gps Coordinates		Distance to site	Orientation	Bearing to site	Visibility
4	Bradford Rd	43.20308	-71.84215	0.55 Miles	East	262	Not Visible

Site: VT-NH-3012B Henniker NH

Photo Simulations are for demonstration purposes only. It should not be used in any other fashion or with any other intent. The accuracy of the resulting data is not guaranteed and is not for redistribution





Existing

Balloon not visible from this location




Photo #	Approximate Location	Gps Coordinates		Distance to site	Orientation	Bearing to site	Visibility
5	Bradford Rd	43.21013	-71.86157	0.71 Miles	North-West	143	Not Visible

Site: VT-NH-3012B Henniker NH

Photo Simulations are for demonstration purposes only. It should not be used in any other fashion or with any other intent. The accuracy of the resulting data is not guaranteed and is not for redistribution





Existing

Balloon not visible from this location



Photo #	Approximate Location	Gps Coordinates		Distance to site	Orientation	Bearing to site	Visibility
6	Bradford Rd	43.19973	-71.83648	0.84 Miles	East	280	Not Visible

Site: VT-NH-3012B Henniker NH

Photo Simulations are for demonstration purposes only. It should not be used in any other fashion or with any other intent. The accuracy of the resulting data is not guaranteed and is not for redistribution





Existing

Balloon not visible from this location



Photo #	Approximate Location	Gps Coordinates		Distance to site	Orientation	Bearing to site	Visibility
7	Foster Hill Rd	43.19173	-71.83986	0.96 Miles	South-East	317	Not Visible

Site: VT-NH-3012B Henniker NH

Photo Simulations are for demonstration purposes only. It should not be used in any other fashion or with any other intent. The accuracy of the resulting data is not guaranteed and is not for redistribution





Existing

Balloon not visible from this location



Photo #	Approximate Location	Gps Coordinates	Distance to site	Orientation	Bearing to site	Visibility
8	Bradford Rd	43.19657 -71.83325	1.06 Miles	East	290	Not Visible

Site: VT-NH-3012B Henniker NH

Photo Simulations are for demonstration purposes only. It should not be used in any other fashion or with any other intent. The accuracy of the resulting data is not guaranteed and is not for redistribution





Existing

Balloon not visible from this location



Photo #	Approximate Location	Gps Coordinates		Distance to site	Orientation	Bearing to site	Visibility
9	Liberty Hill Rd	43.18692	-71.84684	1.08 Miles	South	343	Not Visible

Site: VT-NH-3012B Henniker NH

Photo Simulations are for demonstration purposes only. It should not be used in any other fashion or with any other intent. The accuracy of the resulting data is not guaranteed and is not for redistribution





Existing



Photo #	Approximate Location	Gps Coordinates	Distance to site	Orientation	Bearing to site	Visibility
10	Bradford Rd	43.21319 -71.8682	1.09 Miles	North-West	135	Year Round

Site: VT-NH-3012B Henniker NH

Photo Simulations are for demonstration purposes only. It should not be used in any other fashion or with any other intent. The accuracy of the resulting data is not guaranteed and is not for redistribution





Simulation



Photo #	Approximate Location	Gps Coordinates	Distance to site	Orientation	Bearing to site	Visibility
10	Bradford Rd	43.21319 -71.8682	1.09 Miles	North-West	135	Year Round

Site: VT-NH-3012B Henniker NH

Photo Simulations are for demonstration purposes only. It should not be used in any other fashion or with any other intent. The accuracy of the resulting data is not guaranteed and is not for redistribution





Existing

Balloon not visible from this location



Photo #	Approximate Location	Gps Coordinates	Distance to site	Orientation	Bearing to site	Visibility
11	Pine Hill Rd	43.18906 -71.83887	1.14 Miles	South-East	321	Not Visible

Site: VT-NH-3012B Henniker NH

Photo Simulations are for demonstration purposes only. It should not be used in any other fashion or with any other intent. The accuracy of the resulting data is not guaranteed and is not for redistribution





Existing

Balloon not visible from this location



Photo #	Approximate Location	Gps Coordinates		Distance to site	Orientation	Bearing to site	Visibility
12	Ridgetop Ln	43.18689	-71.84182	1.18 Miles	South-East	332	Not Visible

Site: VT-NH-3012B Henniker NH

Photo Simulations are for demonstration purposes only. It should not be used in any other fashion or with any other intent. The accuracy of the resulting data is not guaranteed and is not for redistribution





Existing

Balloon not visible from this location



Photo #	Approximate Location	Gps Coordinates		Distance to site	Orientation	Bearing to site	Visibility
13	Diamond Dr	43.19316	-71.83118	1.25 Miles	South-East	299	Not Visible

Site: VT-NH-3012B Henniker NH

Photo Simulations are for demonstration purposes only. It should not be used in any other fashion or with any other intent. The accuracy of the resulting data is not guaranteed and is not for redistribution





Existing

Balloon not visible from this location



Photo #	Approximate Location	Gps Coordinates		Distance to site	Orientation	Bearing to site	Visibility
14	Ridgetop Ln	43.18507	-71.8407	1.32 Miles	South-East	332	Not Visible

Site: VT-NH-3012B Henniker NH

Photo Simulations are for demonstration purposes only. It should not be used in any other fashion or with any other intent. The accuracy of the resulting data is not guaranteed and is not for redistribution





Existing

Balloon not visible from this location



Photo #	Approximate Location	Gps Coordinates		Distance to site	Orientation	Bearing to site	Visibility
15	Liberty Hill Rd	43.18201	-71.84385	1.45 Miles	South	342	Not Visible

Site: VT-NH-3012B Henniker NH

Photo Simulations are for demonstration purposes only. It should not be used in any other fashion or with any other intent. The accuracy of the resulting data is not guaranteed and is not for redistribution





Existing

Balloon not visible from this location



Photo #	Approximate Location	Gps Coordinates		Distance to site	Orientation	Bearing to site	Visibility
16	Davison Rd	43.18667	-71.83219	1.48 Miles	South-East	315	Not Visible

Site: VT-NH-3012B Henniker NH

Photo Simulations are for demonstration purposes only. It should not be used in any other fashion or with any other intent. The accuracy of the resulting data is not guaranteed and is not for redistribution





Existing

Balloon not visible from this location



Photo #	Approximate Location	Gps Coordinates		Distance to site	Orientation	Bearing to site	Visibility
17	Bradford Rd	43.18966	-71.82812	1.51 Miles	South-East	304	Not Visible

Site: VT-NH-3012B Henniker NH

Photo Simulations are for demonstration purposes only. It should not be used in any other fashion or with any other intent. The accuracy of the resulting data is not guaranteed and is not for redistribution





Existing

Balloon not visible from this location



Photo #	Approximate Location	Gps Coordinates	Distance to site	Orientation	Bearing to site	Visibility
18	Emery Hill Rd	43.17904 -71.8476	1.6 Miles	South	350	Not Visible

Site: VT-NH-3012B Henniker NH

Photo Simulations are for demonstration purposes only. It should not be used in any other fashion or with any other intent. The accuracy of the resulting data is not guaranteed and is not for redistribution





Existing

Balloon not visible from this location



Photo #	Approximate Location	Gps Coordinates		Distance to site	Orientation	Bearing to site	Visibility
19	The Oaks	43.18132	-71.83775	1.62 Miles	South-East	332	Not Visible

Site: VT-NH-3012B Henniker NH

Photo Simulations are for demonstration purposes only. It should not be used in any other fashion or with any other intent. The accuracy of the resulting data is not guaranteed and is not for redistribution





Existing

Balloon not visible from this location



Photo #	Approximate Location	Gps Coordinates		Distance to site	Orientation	Bearing to site	Visibility
20	Maple St	43.18698	-71.82665	1.68 Miles	South-East	308	Not Visible

Site: VT-NH-3012B Henniker NH

Photo Simulations are for demonstration purposes only. It should not be used in any other fashion or with any other intent. The accuracy of the resulting data is not guaranteed and is not for redistribution





Existing

Balloon not visible from this location



Photo #	Approximate Location	Gps Coordinates	Distance to site	Orientation	Bearing to site	Visibility
21	Liberty Hill Rd	43.17783 -71.8423	1.75 Miles	South	342	Not Visible

Site: VT-NH-3012B Henniker NH

Photo Simulations are for demonstration purposes only. It should not be used in any other fashion or with any other intent. The accuracy of the resulting data is not guaranteed and is not for redistribution





Existing

Balloon not visible from this location



Photo #	Approximate Location	Gps Coordinates	Distance to site	Orientation	Bearing to site	Visibility
22	Liberty Hill Rd	43.17728 -71.8409	1.81 Miles	South	340	Not Visible

Site: VT-NH-3012B Henniker NH

Photo Simulations are for demonstration purposes only. It should not be used in any other fashion or with any other intent. The accuracy of the resulting data is not guaranteed and is not for redistribution





Existing

Balloon not visible from this location



Photo #	Approximate Location	Gps Coordinates	Distance to site	Orientation	Bearing to site	Visibility
23	Maple St	43.18356 -71.82476	1.9 Miles	South-East	312	Not Visible

Site: VT-NH-3012B Henniker NH

Photo Simulations are for demonstration purposes only. It should not be used in any other fashion or with any other intent. The accuracy of the resulting data is not guaranteed and is not for redistribution

